APPENDIX E
SBEACH CALIBRATION
And
VERIFICATION RESULTS

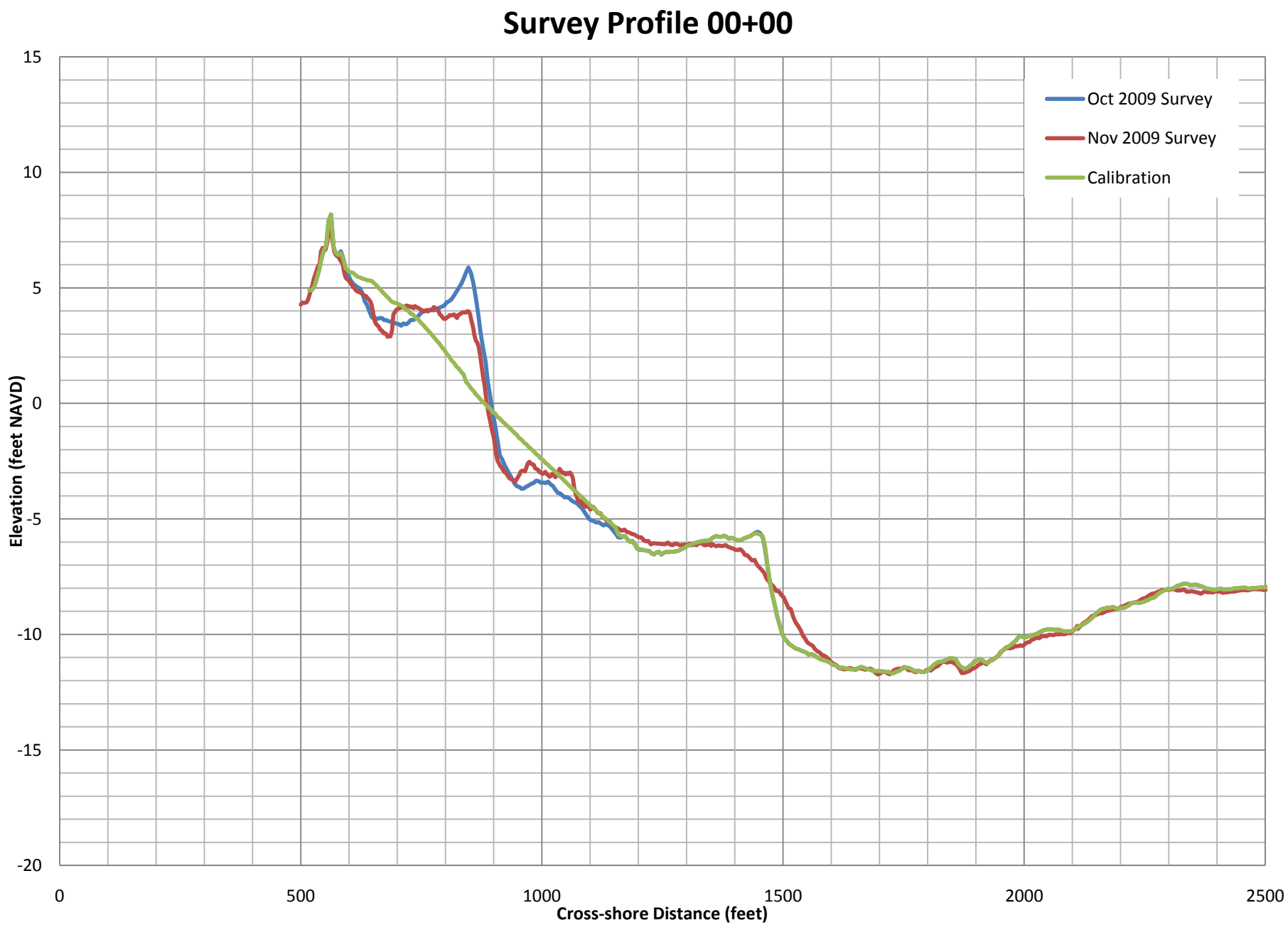
Survey Profile 00+00
Oct 2009 Survey
Nov 2009 Survey
Calibration
Elevation (feet NAVD)
15
10
5
0
-5
-10
-15
-20
0
500
1000
1500
2000
2500
Cross-shore Distance (feet)

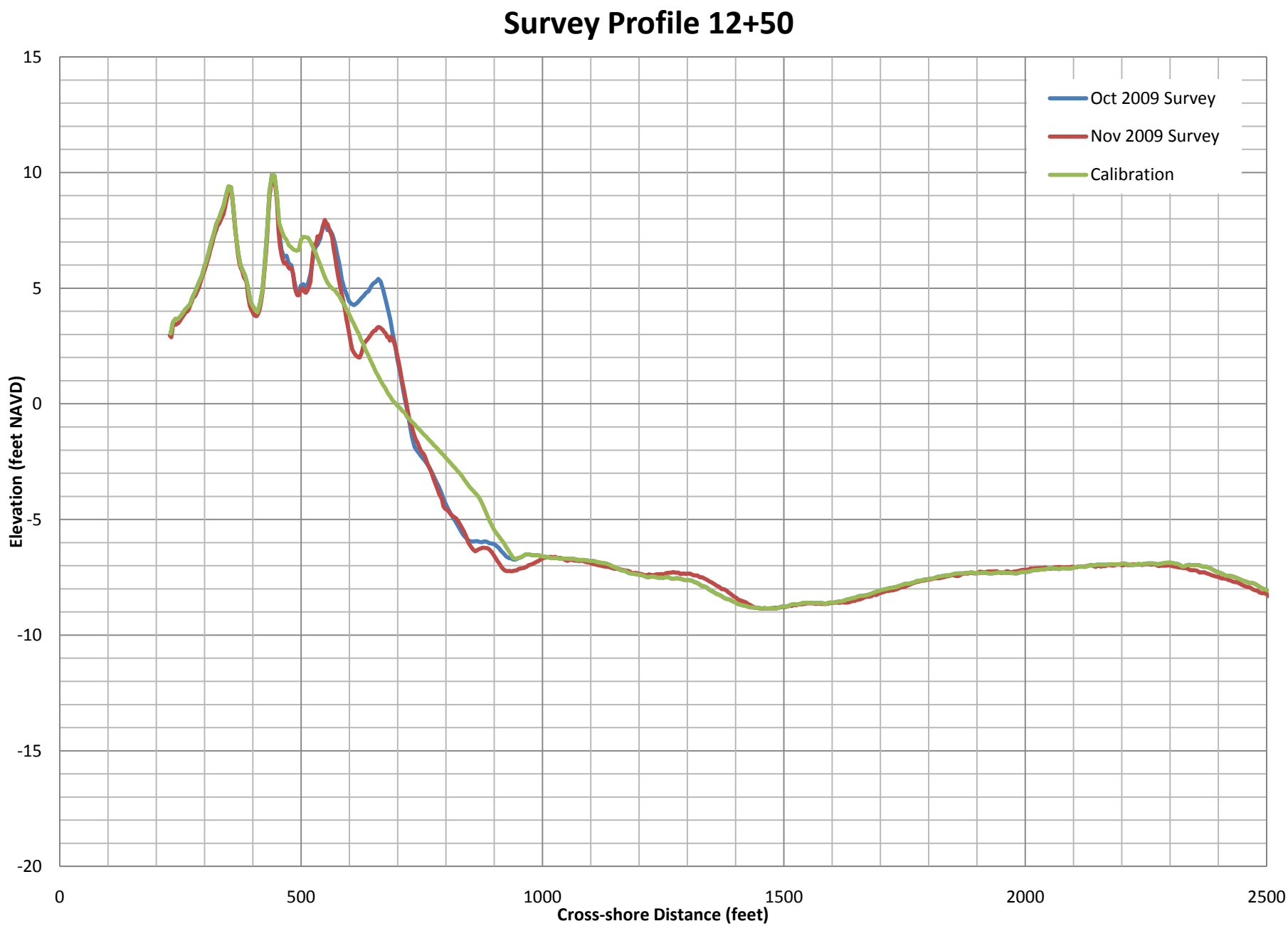
Survey Profile 12+50
Oct 2009 Survey
Nov 2009 Survey
Calibration
Elevation (feet NAVD)
15
10
5
0
-5
-10
-15
-20
0
500
1000
1500
2000
2500
Cross-shore Distance (feet)

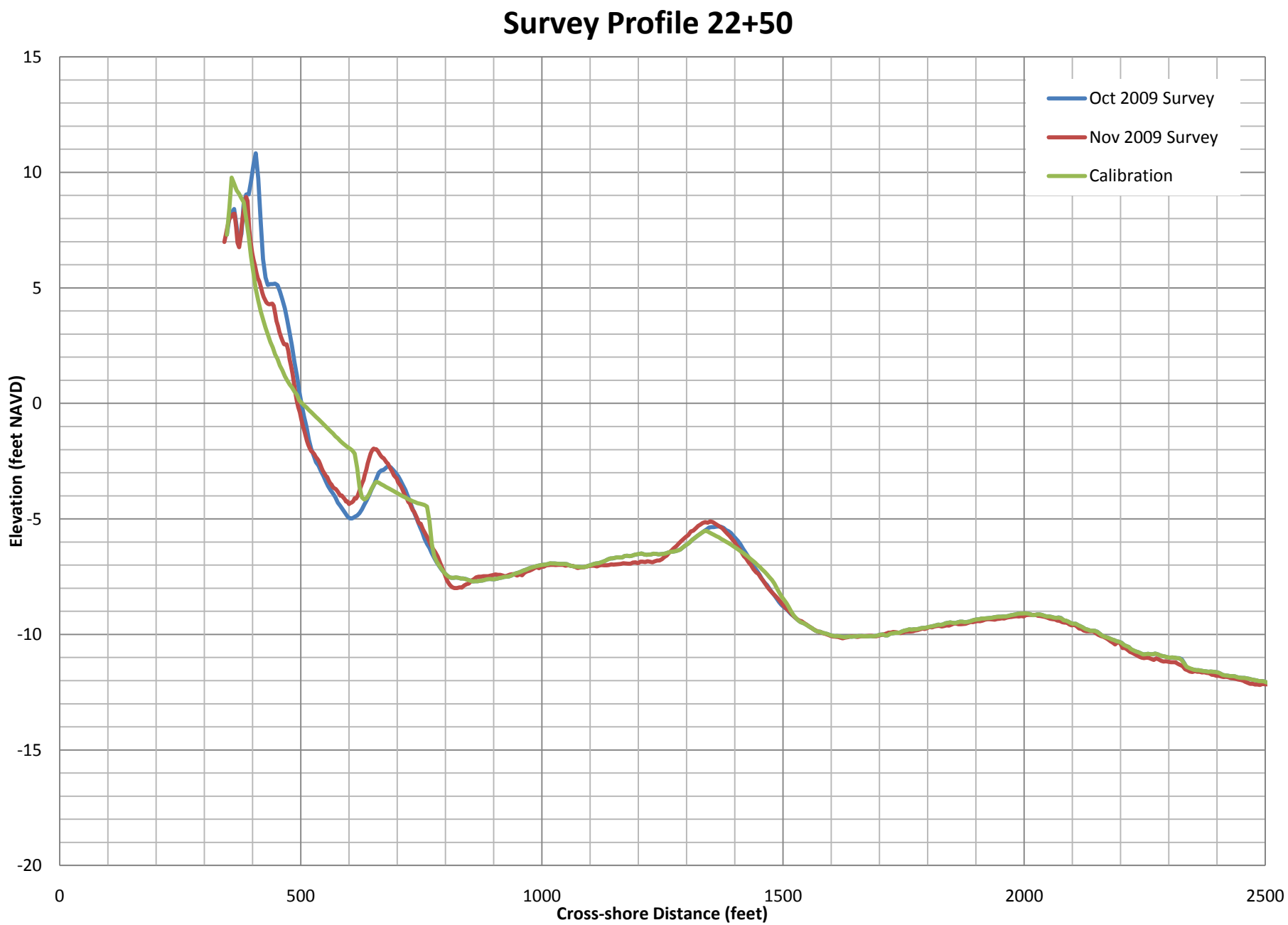
Survey Profile 22+50
Oct 2009 Survey
Nov 2009 Survey
Calibration
Elevation (feet NAVD)
15
10
5
0
-5
-10
-15
-20
0
500
1000
1500
2000
2500
Cross-shore Distance (feet)

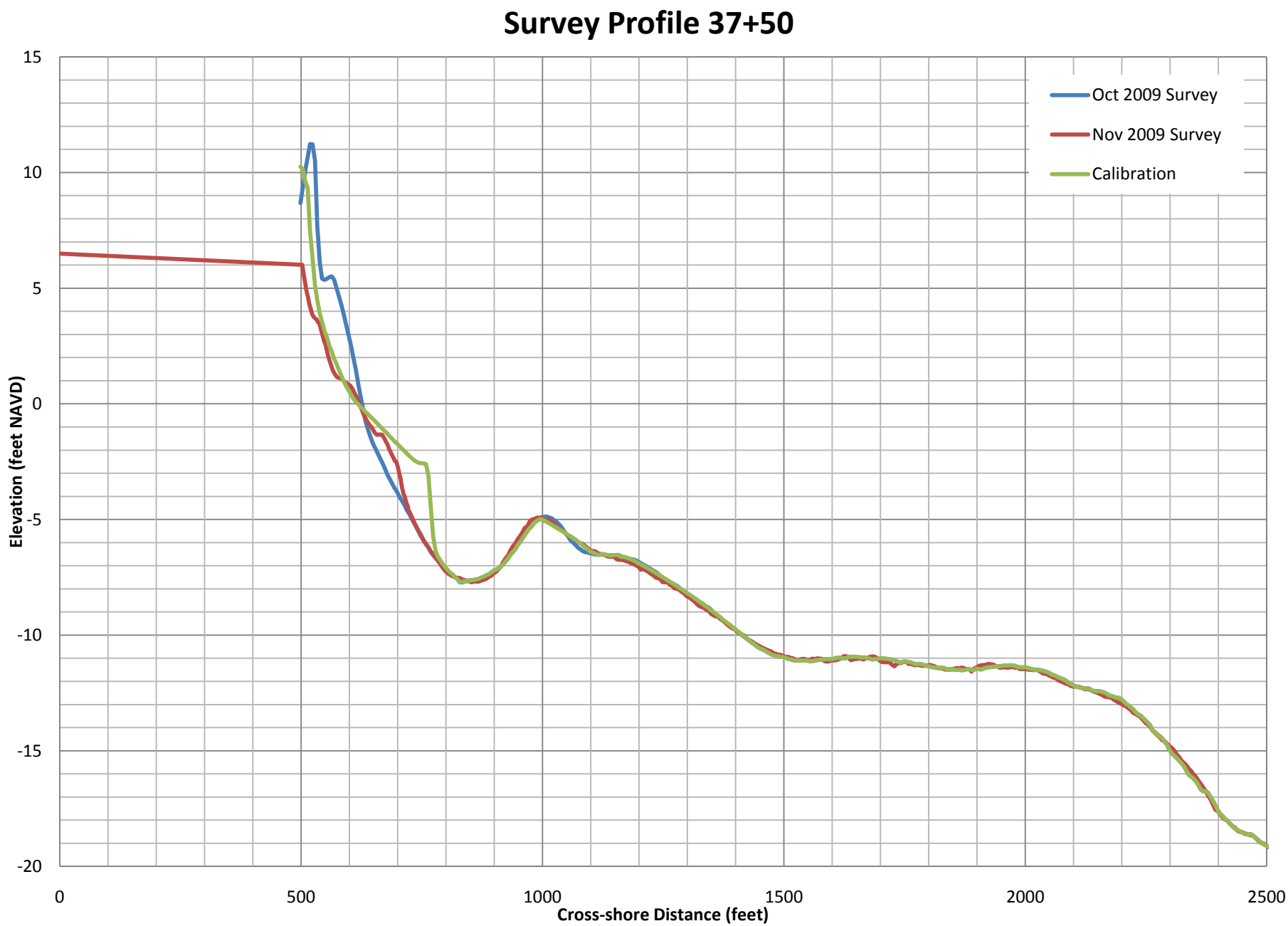
Survey Profile 37+50
Oct 2009 Survey
Nov 2009 Survey
Calibration
Elevation (feet NAVD)
15
10
5
0
-5
-10
-15
-20
0
500
1000
1500
2000
2500
Cross-shore Distance (feet)

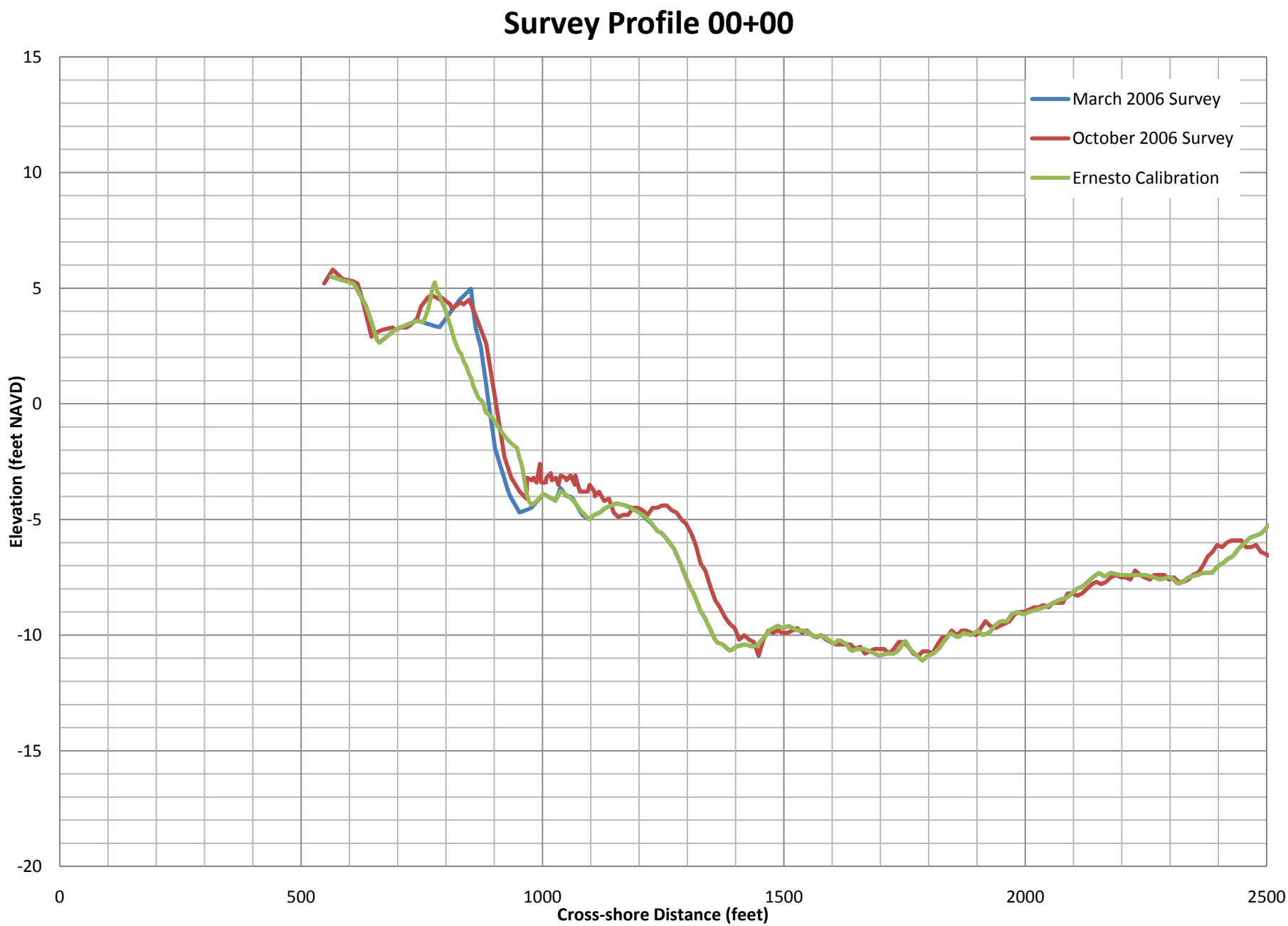
Survey Profile 00+00
15
10
5
0
-5
-10
-15
-20
Elevation (feet NAVD)
0
500
1000
1500
2000
2500
Cross-shore Distance (feet)
March 2006 Survey
October 2006 Survey
Ernesto Calibration

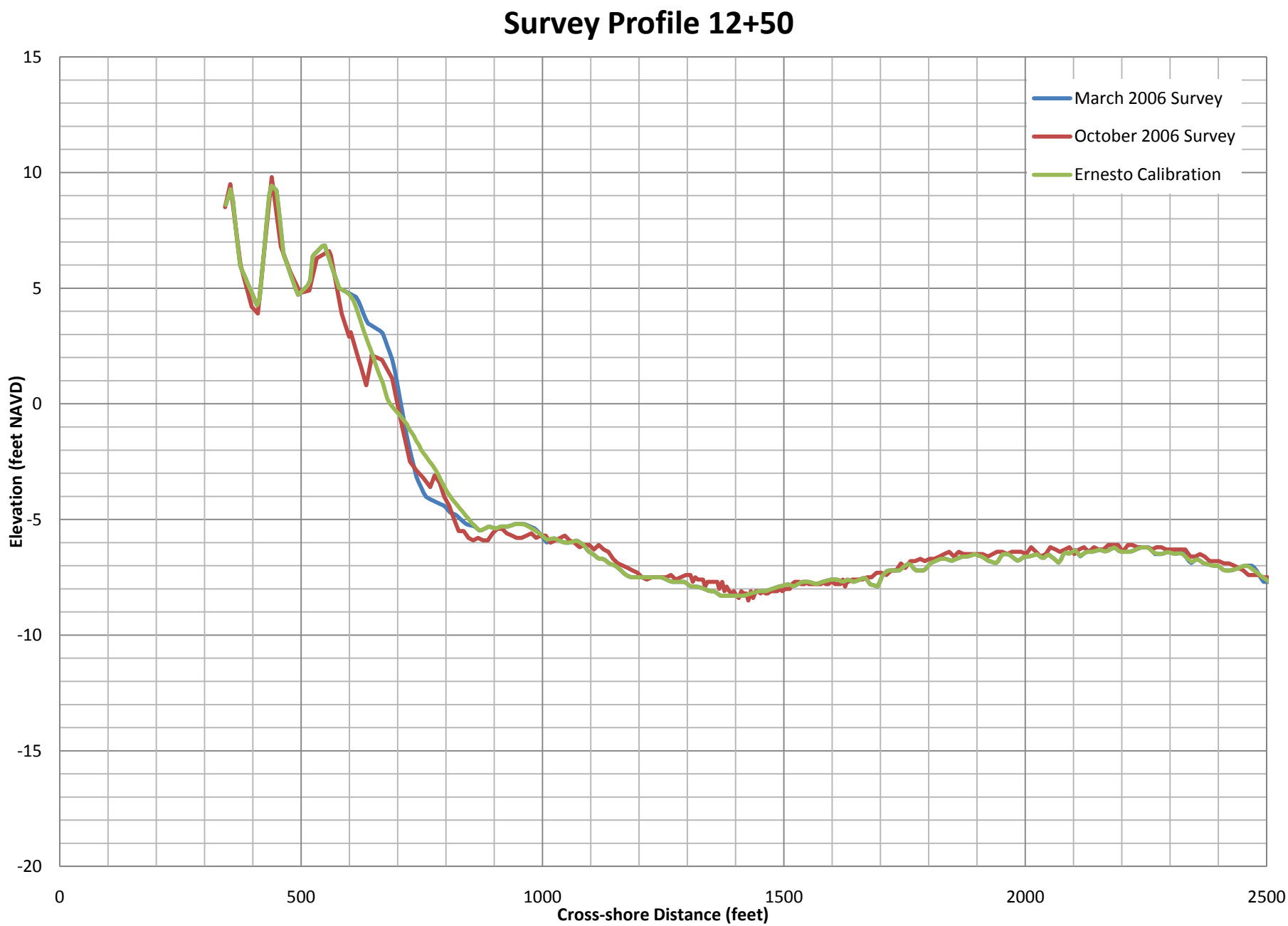
Survey Profile 12+50
15
10
5
0
-5
-10
-15
-20
Elevation (feet NAVD)
0
500
1000
1500
2000
2500
Cross-shore Distance (feet)
March 2006 Survey
October 2006 Survey
Ernesto Calibration

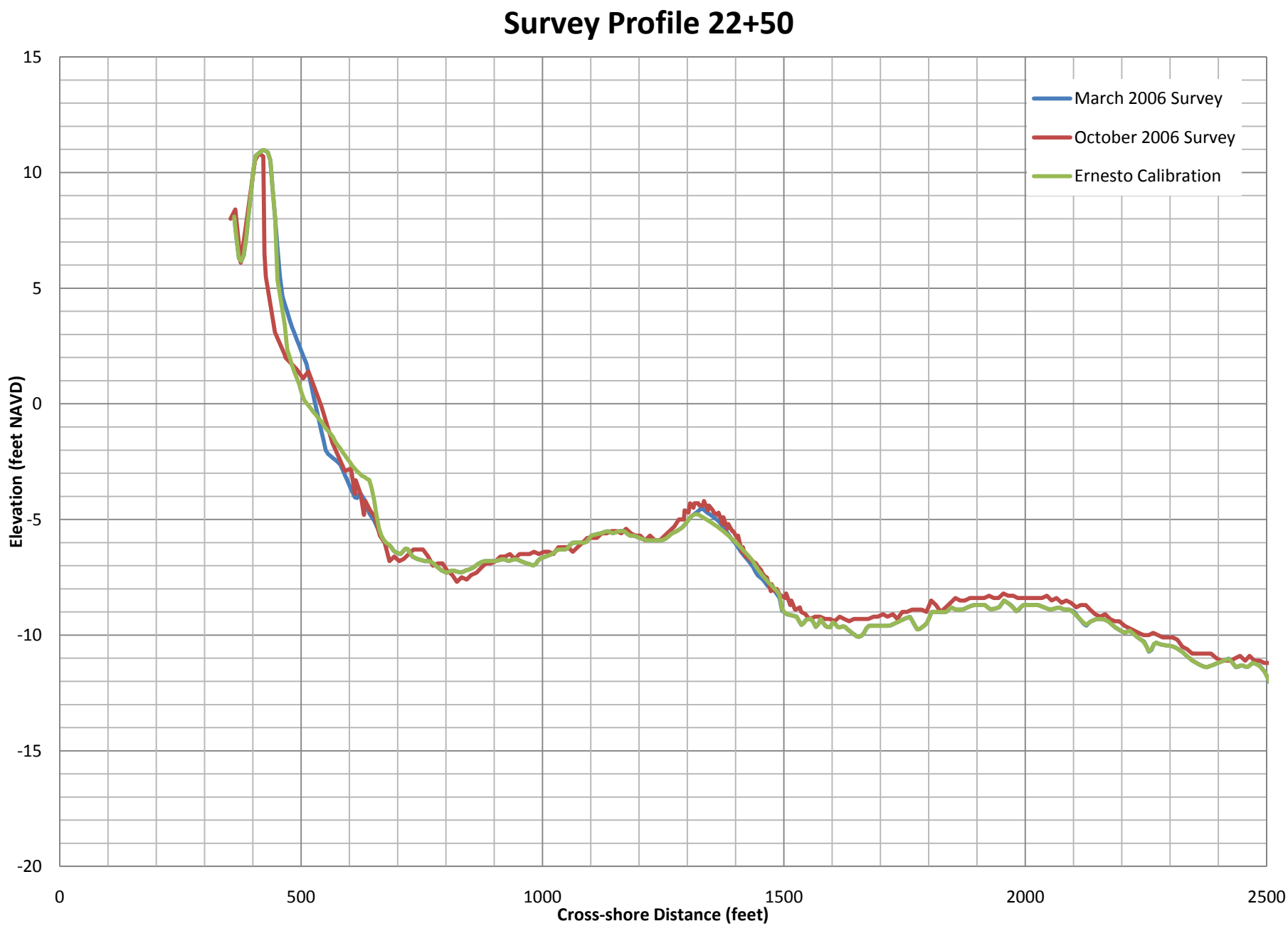
Survey Profile 22+50
15
10
5
0
-5
-10
-15
-20
Elevation (feet NAVD)
0
500
1000
1500
2000
2500
Cross-shore Distance (feet)
March 2006 Survey
October 2006 Survey
Ernesto Calibration

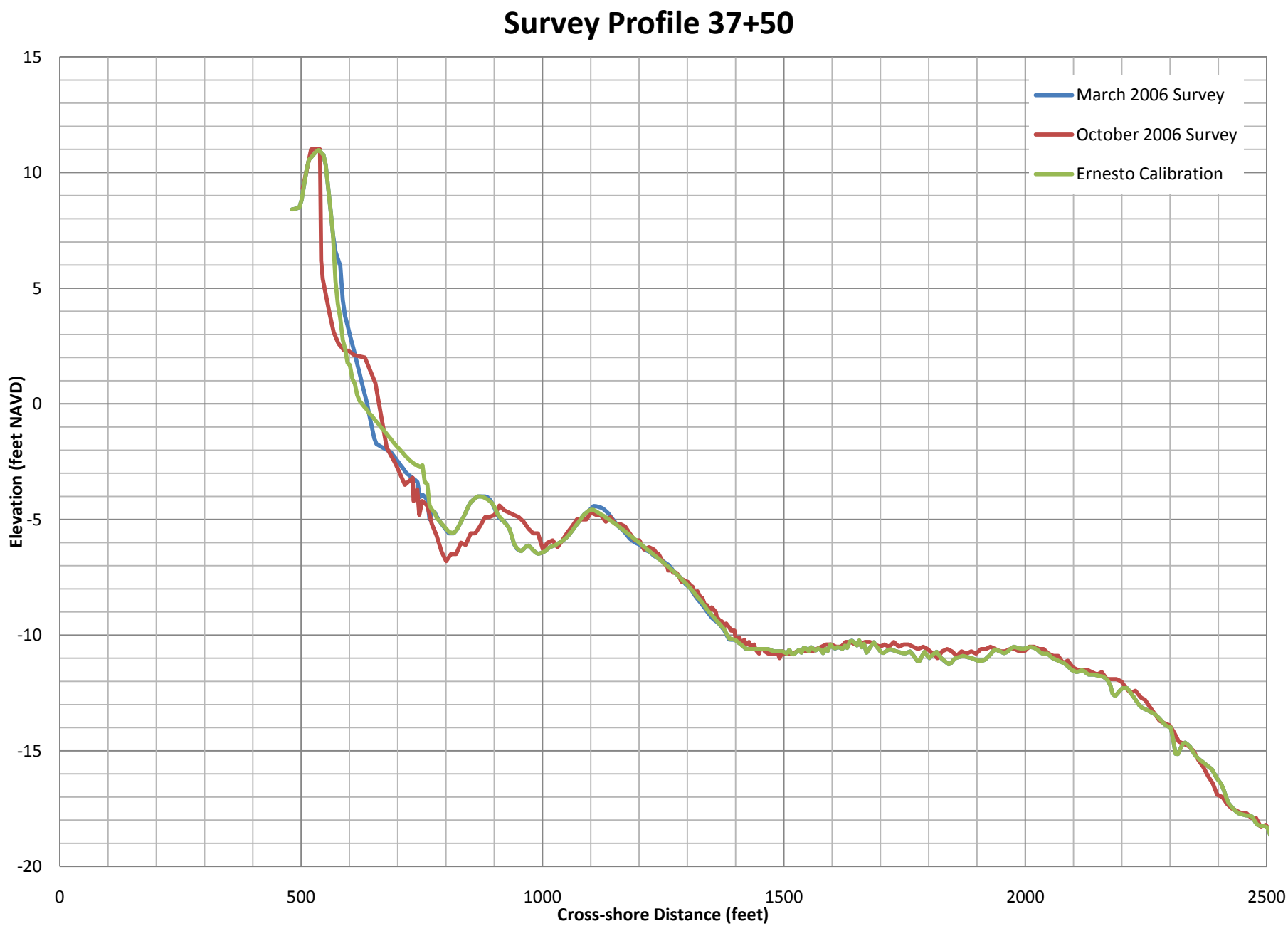
Survey Profile 37+50
15
10
5
0
-5
-10
-15
-20
Elevation (feet NAVD)
0
500
1000
1500
2000
2500
Cross-shore Distance (feet)
March 2006 Survey
October 2006 Survey
Ernesto Calibration